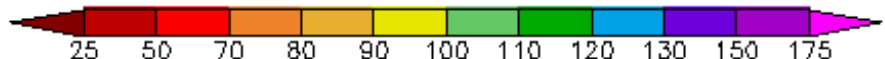
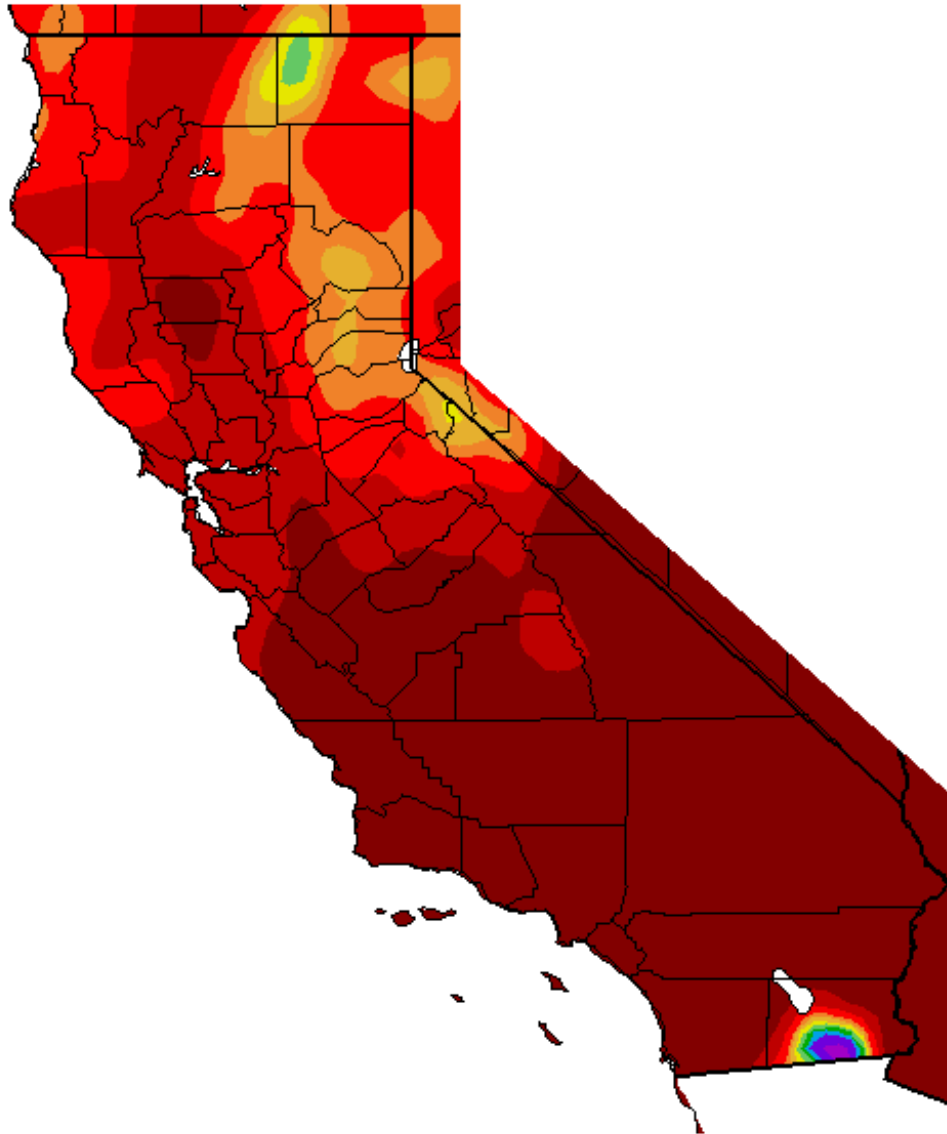


Water Supply Report

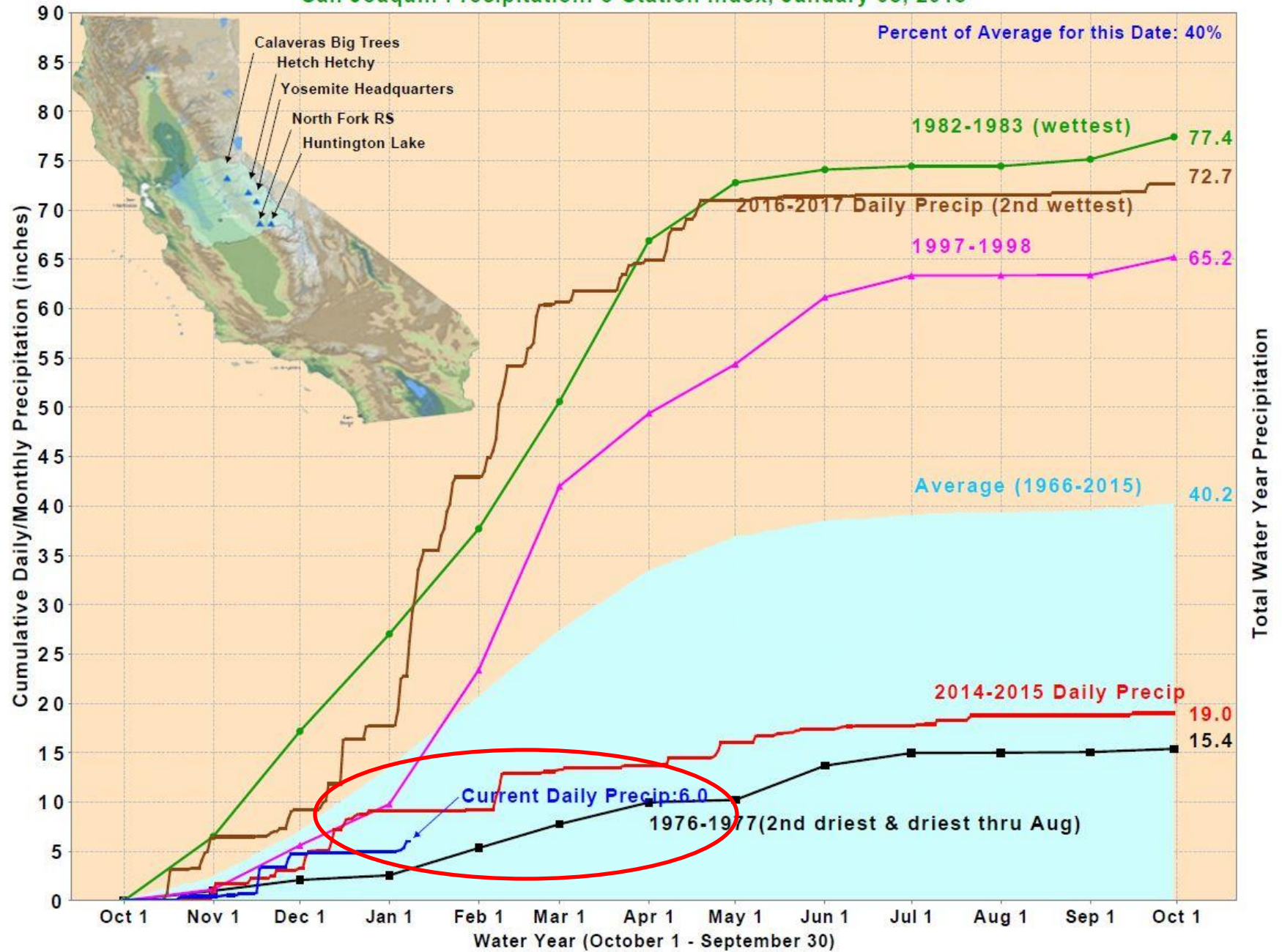
Gordon Enas
January 9, 2018

Percent of Average Precipitation (%)
10/1/2017 - 1/7/2018



Generated 1/ 8/2018 at WRCC using provisional data.
NOAA Regional Climate Centers

San Joaquin Precipitation: 5-Station Index, January 08, 2018

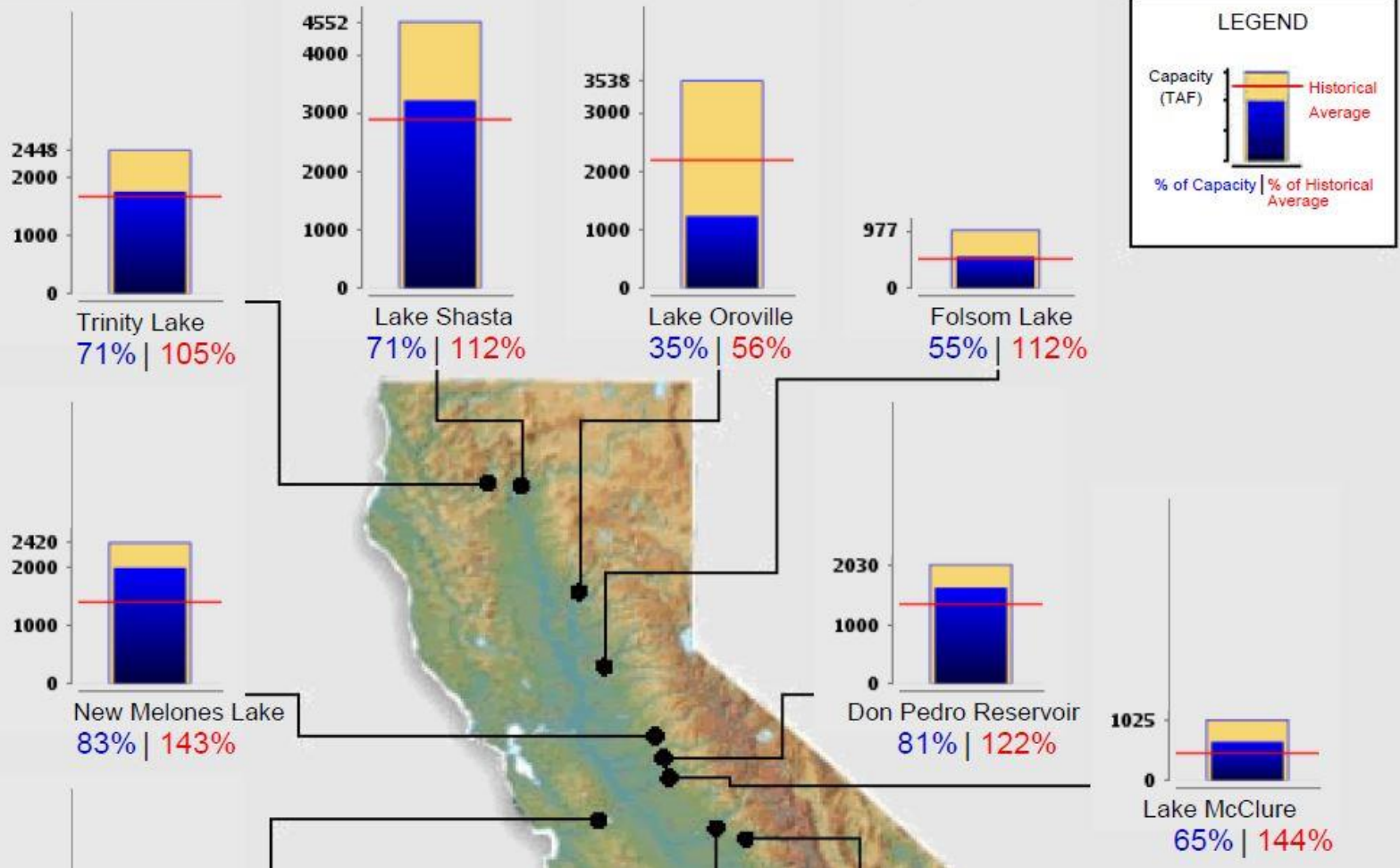




Reservoir Conditions

Ending At Midnight - January 7, 2018

CURRENT RESERVOIR CONDITIONS



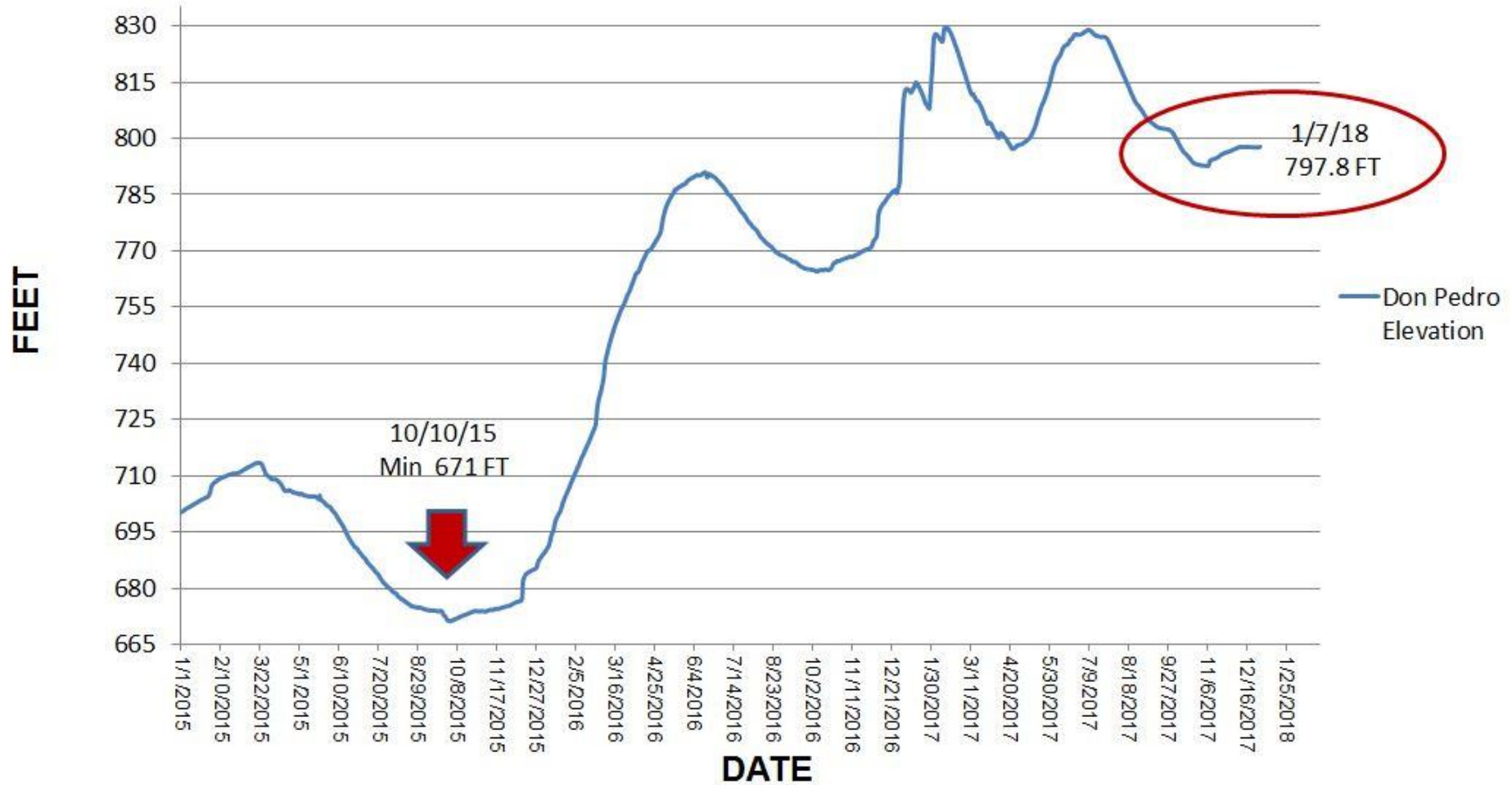
Reservoir Storage Summary

As of January 7th	
Reservoir	MID Available Water (AF)
Modesto	13,059
Don Pedro ¹	421,424
Total	434,483

Notes:

¹ MID stored water plus early inflow from the City and County of San Francisco

Don Pedro Elevation Jan 1, 2015 - Current

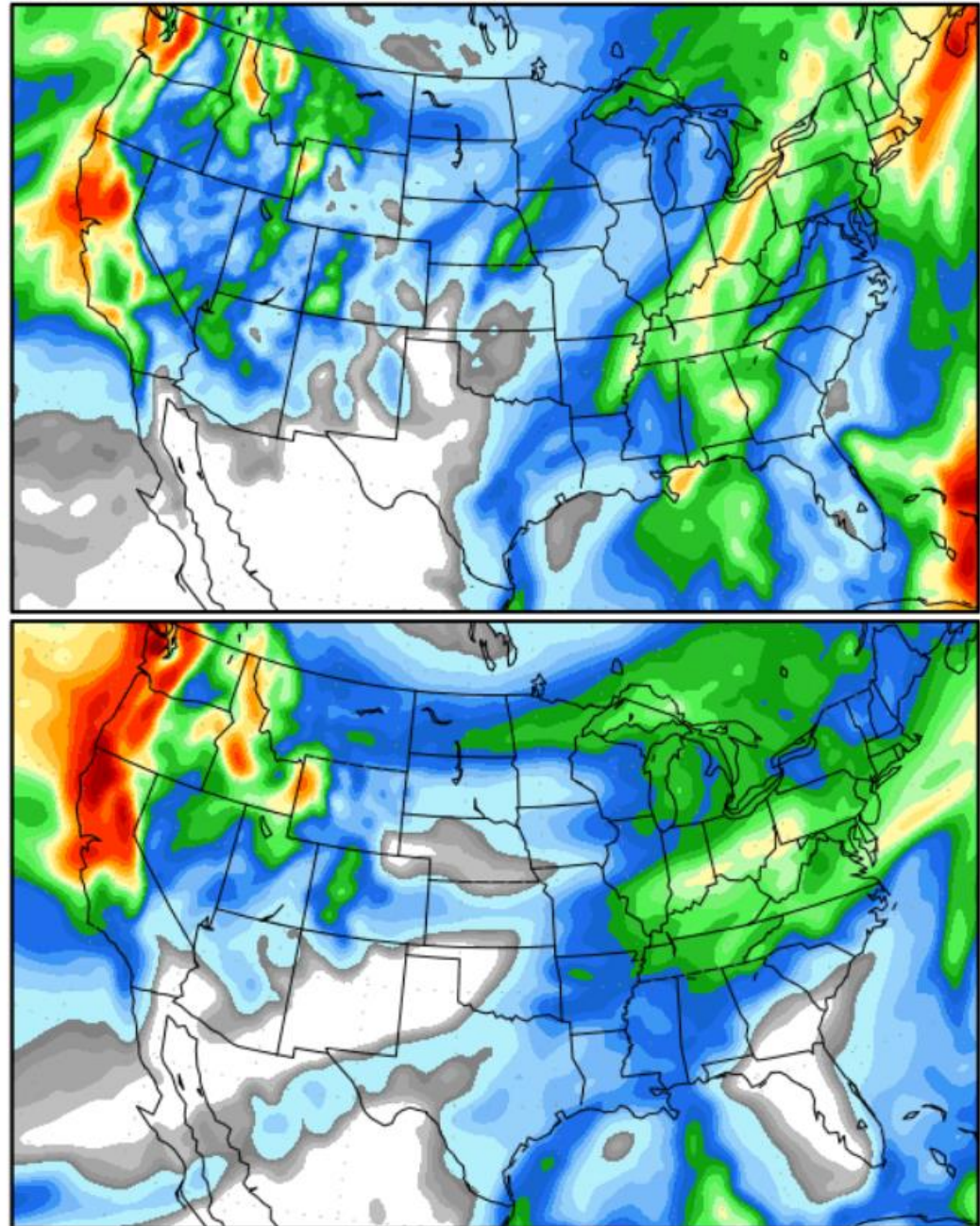
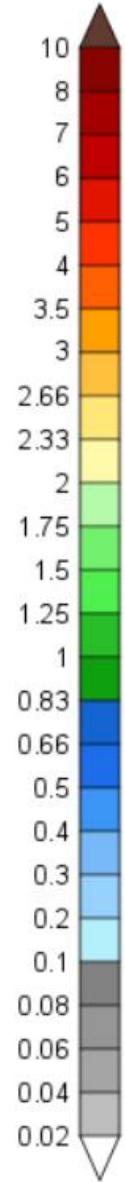


Precipitation Forecasts

Precipitation (in)
during the period:

Mon, 08 JAN 2018 at 12Z
-to-
Tue, 16 JAN 2018 at 12Z

Tue, 16 JAN 2018 at 12Z
-to-
Wed, 24 JAN 2018 at 12Z

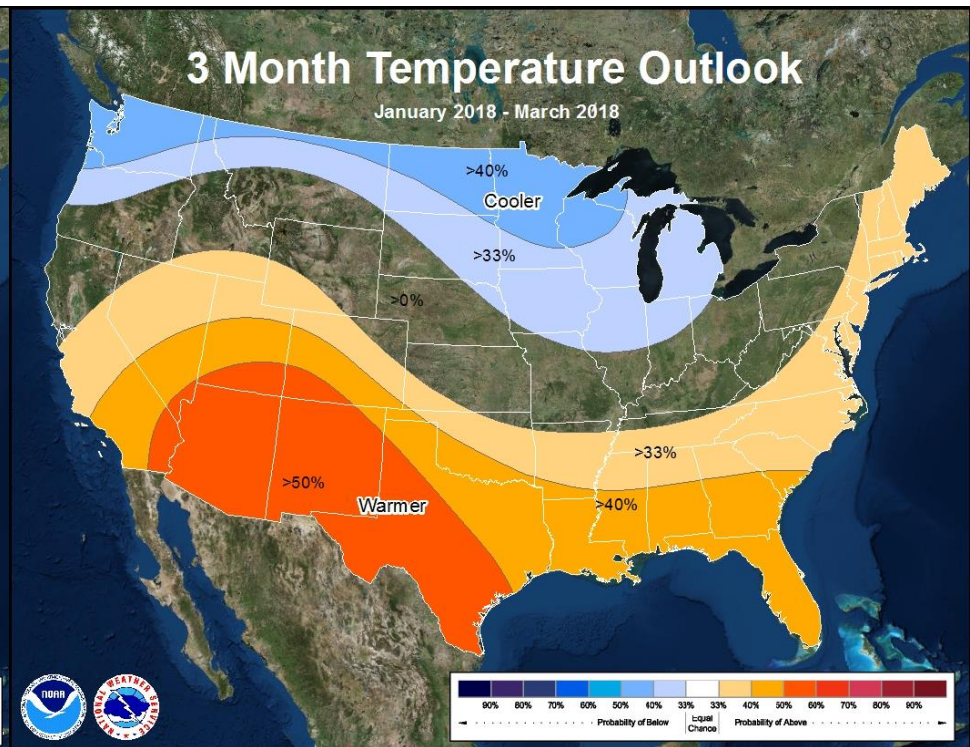
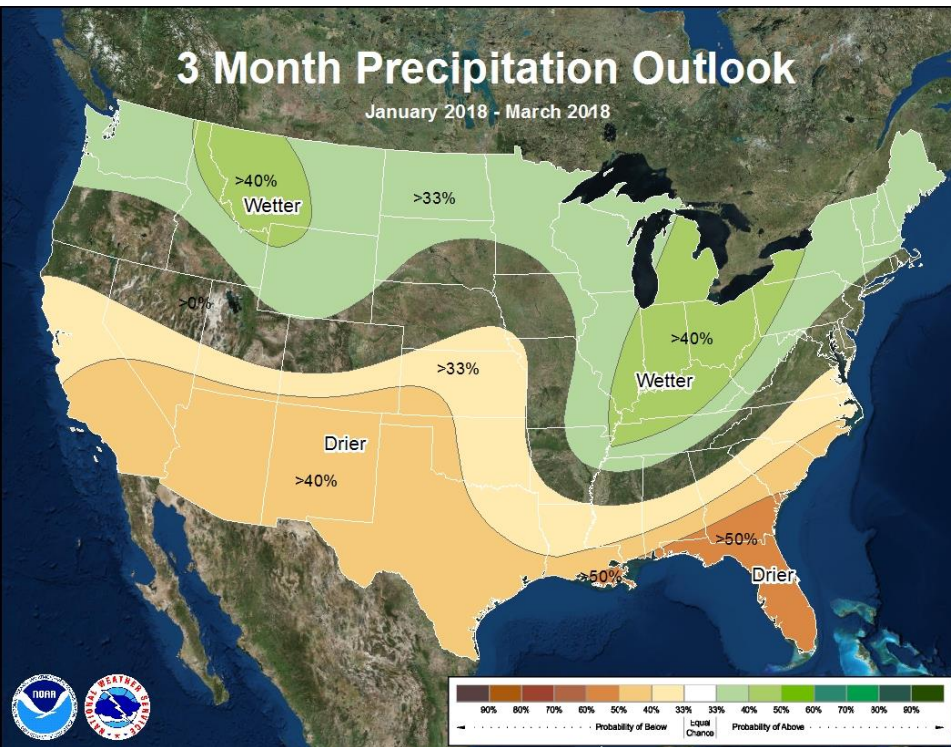


3 Month Outlook

January 2018- March 2018

Precipitation

Temperature



Misc. Activities

- ASO Flights
- Cloud Seeding
- Salmon Passage
- Winter Irrigation



Questions?